







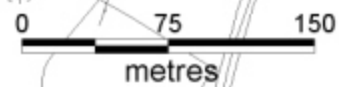
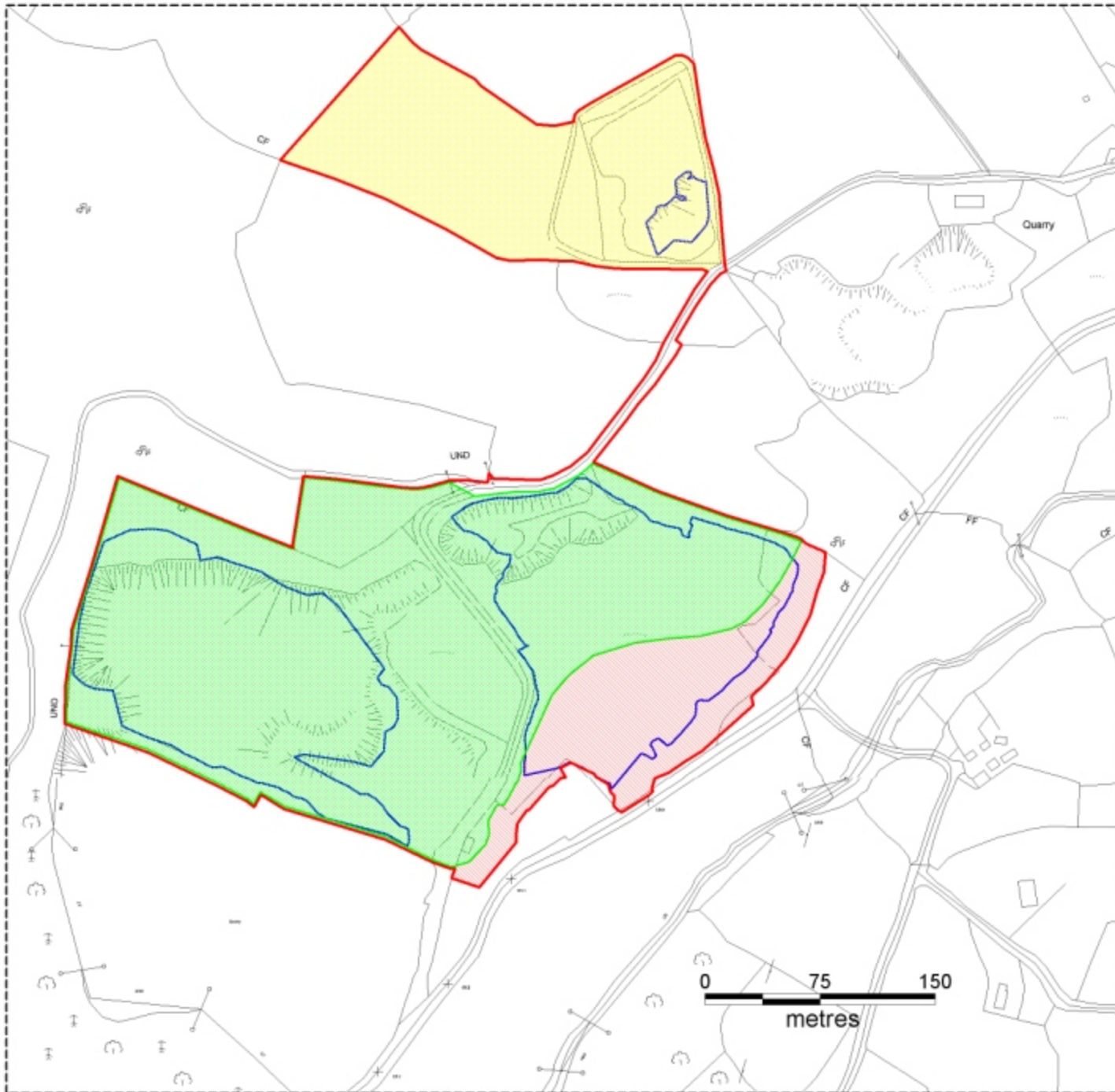


MAP-QY05/50/1 showing area of Quarry Registered under S.261 of Planning and Development Act 2000

Quarry Ref : QY05/50
 Name : Readymix (ROL) Ltd.,
 Address of Quarry : Kilnashane, Co. Laois

KEY:

-  = Area of the Quarry Registered (approx 11.81ha)
-  = Extracted Area
-  = Area of quarry Granted Planning Permission Under PL2/93/439
-  = Area of quarry which council does not intend to impose conditions on operation.
-  = Area of quarry which Council intends to reinstate/modify/add to conditions at PL2/93/439
-  = Area of quarry which Council intends to impose conditions



**LAOIS COUNTY COUNCIL
 PLANNING SECTION**

GPS Survey	Scale 1:2500
Surveyed by Dermot Dunne	Drawn by Dermot Dunne
	Checked by James Condon