






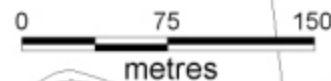


**MAP-QY05/39/1 showing area of
Quarry Registered under S.261 of
Planning and Development Act 2000**

Quarry Ref : QY05/39
 Name : Laois Lime Company Ltd.
 Address of Quarry : Dunamaise House, Stradbally,
 Co. Laois

KEY:

-  = Area of the Quarry Registered (approx 4.58ha)
-  = Extracted Area
-  = Area Which was Granted Planning Permission Under PL2/90/315
-  = Area where council does not intend to impose conditions on operation of this part of quarry
-  = Area where council intends to reinstate/modify/add to conditions at PL2/93/439



**LAOIS COUNTY COUNCIL
 PLANNING SECTION**

GPS Survey		Scale 1:2500
Surveyed by Dermot Dunne	Drawn by Dermot Dunne	Checked by James Condon