







## Mountmellick Flood Plains

### Legend

-  Flood Zone A - 1 per cent (1 in 100) or greater chance of flooding each year.
-  Flood Zone B - up to a 0.1 per cent (1 in 1000) chance of flooding each year.
-  Draft AFAs 100 year flood outline 1 per cent (1 in 100) or greater chance of flooding each year.
-  Draft AFAs 1000 year flood outline up to a 0.1 per cent (1 in 1000) chance of flooding each year.
-  Additional Flooding in November 2017
-  Development Boundary