
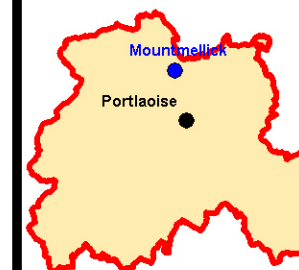
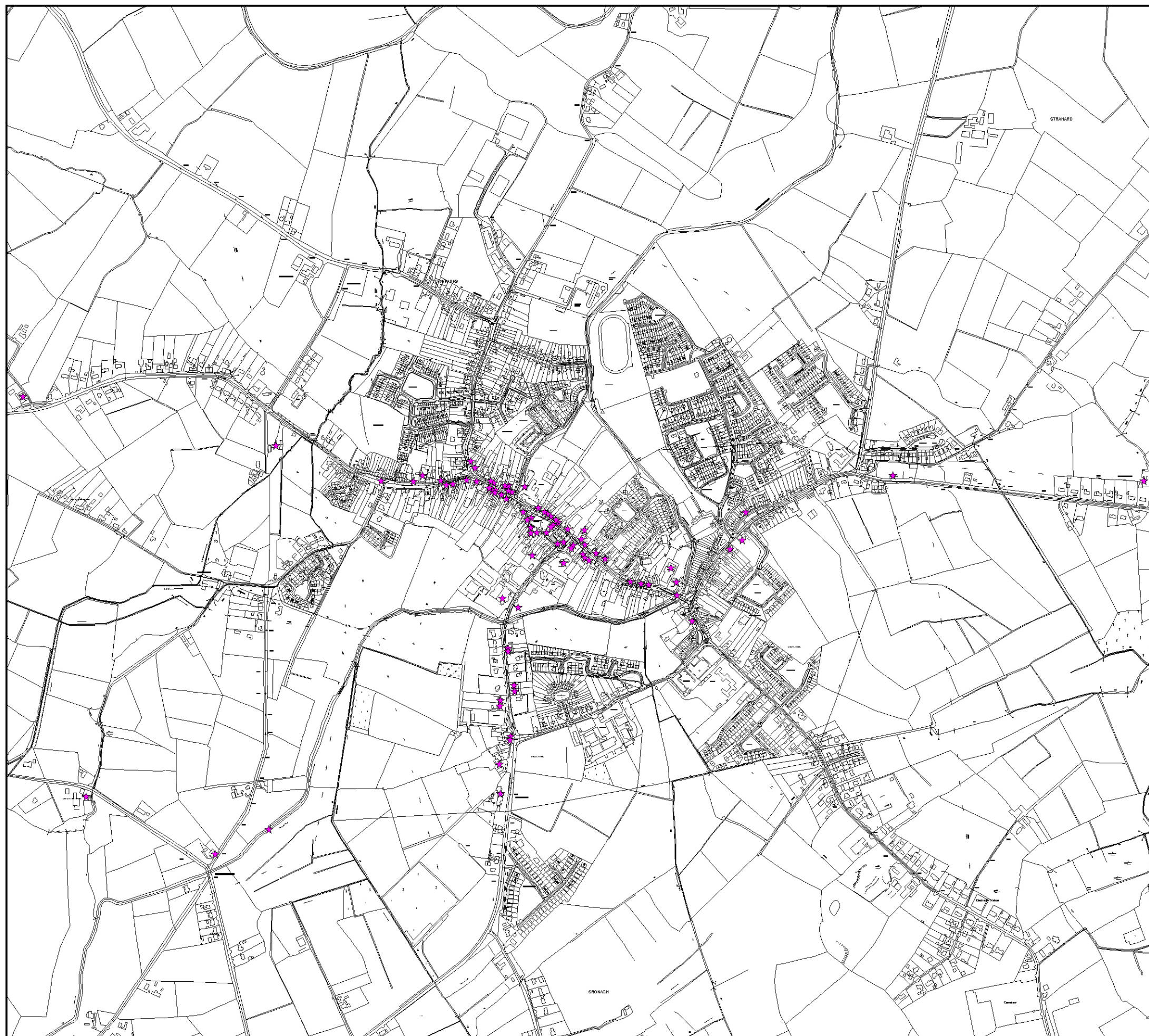


MOUNTMELICK LOCAL AREA PLAN 2012-2018



Legend:

★ = Protected Structures



MAP 3 - LOCATION OF PROTECTED STRUCTURES



**LAOIS COUNTY COUNCIL
FORWARD PLANNING SECTION**

Drawn:
Dermot Dunne

Checked:
Donal Kiely

Approved:
Donal Kiely

PRODUCED BY LAOIS COUNTY COUNCIL'S FORWARD PLANNING SECTION
UNDER COPYRIGHT AGREEMENT FROM ORDNANCE SURVEY OF IRELAND.
ALL RIGHTS RESERVED, LICENCE NO. 2010/28/CCMA/LAOISCOUNTYCOUNCIL