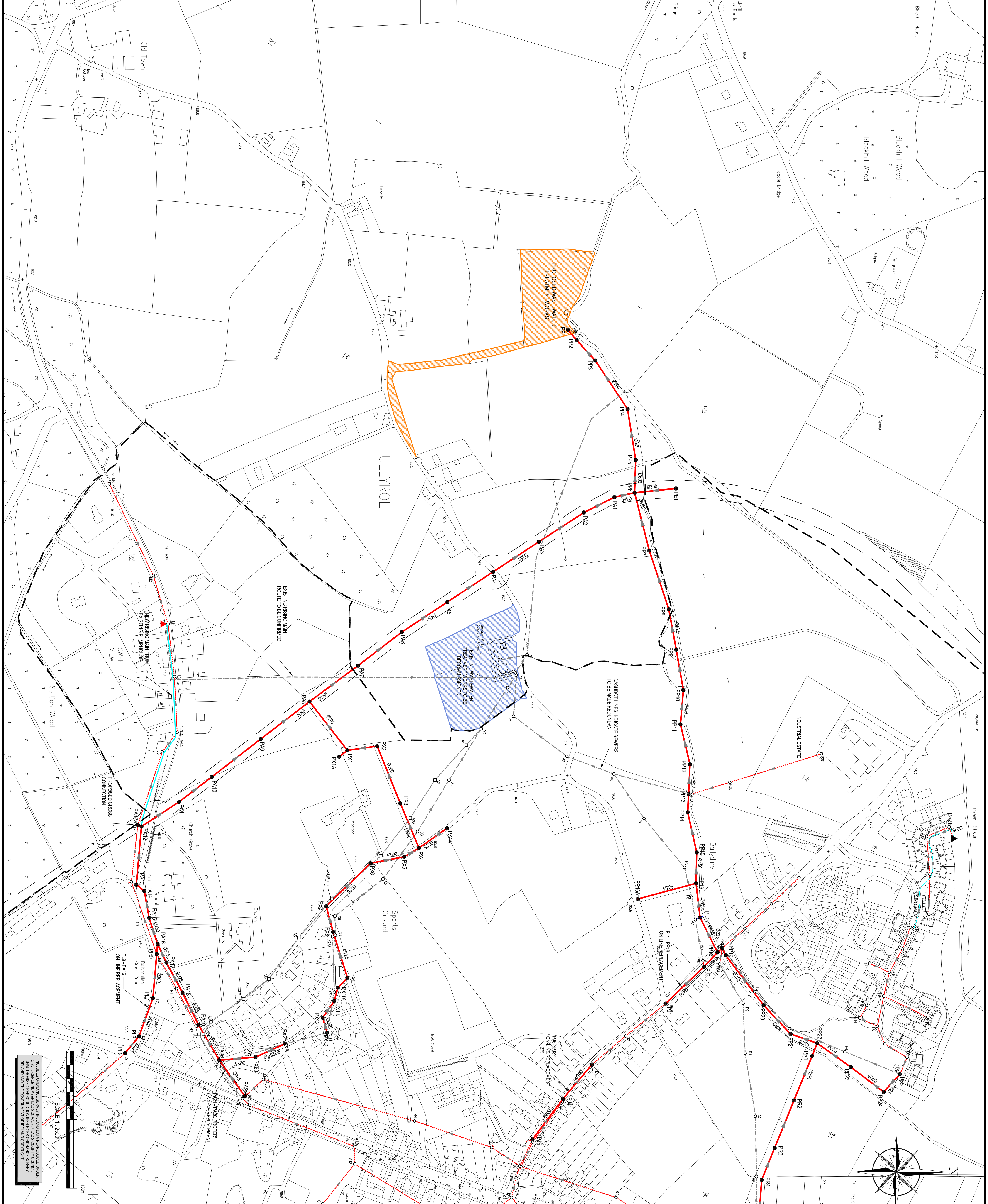



LEGEND

- EXISTING NETWORK
- EXISTING FOUL SEWER
- EXISTING FOUL RISING MAIN
- EXISTING PUMP STATION
- EXISTING TREATMENT WORKS SITE
- EXISTING FOUL SEWER TO BE MADE REDUNDANT
- EXISTING BOX CULVERT TO BE MADE REDUNDANT
- EXISTING FOUL RISING MAIN TO BE MADE REDUNDANT

PROPOSED UPGRADING

- PROPOSED FOUL SEWER
- PROPOSED FOUL RISING MAIN
- PROPOSED PUMP STATION
- PROPOSED TREATMENT WORKS SITE
- PROPOSED HYDRAULIC UPGRADE
- PROPOSED CROSS CONNECTION
- DEVELOPMENT BOUNDARY
- INDICATIVE LOCATION AND RESERVATION WIDTH OF FUTURE RELIEF ROAD



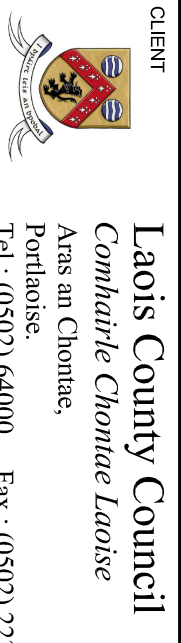
CHECK PRINT

REV	DATE	DESCRIPTION	D	C	A

COPYRIGHT RESERVED. THIS DRAWING IS NOT TO BE USED FOR A PURPOSE OTHER THAN THAT FOR WHICH IT HAS BEEN ISSUED BY NICHOLAS O'DWYER LTD. NOR IS IT TO BE COPIED OR REPRODUCED IN ANY MANNER WITHOUT WRITTEN CONSENT.



Nicholas O'Dwyer
CONSULTING ENGINEERS
Nagrove Office Park, Nagrove Avenue, Dublin 14
Tel: 01-296 9000 Fax: 01-296 9001 Email: niodw@nicholasko.com



Laois County Council
Comhairle Contae Laoise
Ara an Chionnrae,
Portlaoise,
Tel: (0502) 64000 Fax: (0502) 22313

PROJECT
**LAOIS TOWNS AND VILLAGES
WASTEWATER IMPROVEMENT SCHEME**

TITLE
**ABBEYLEIX
EXISTING AND PROPOSED
FOUL NETWORK PLAN (SHEET 3 OF 4)**

SCALES
1:2500

DRAWN	CHECKED	APPROVED
D/Smithers	DATE	DATE

DRAWING No. 20345-B-AX-105

SCALE 1:2500
100m
INCLUDES EXISTING SEWER RELATIONS TO ADJACENT DEVELOPMENTS UNLESS OTHERWISE NOTED
UNAUTHORISED REPRODUCTION OF THIS DRAWING IS PROHIBITED
REMAIN THE PROPERTY OF NICHOLAS O'DWYER LTD