

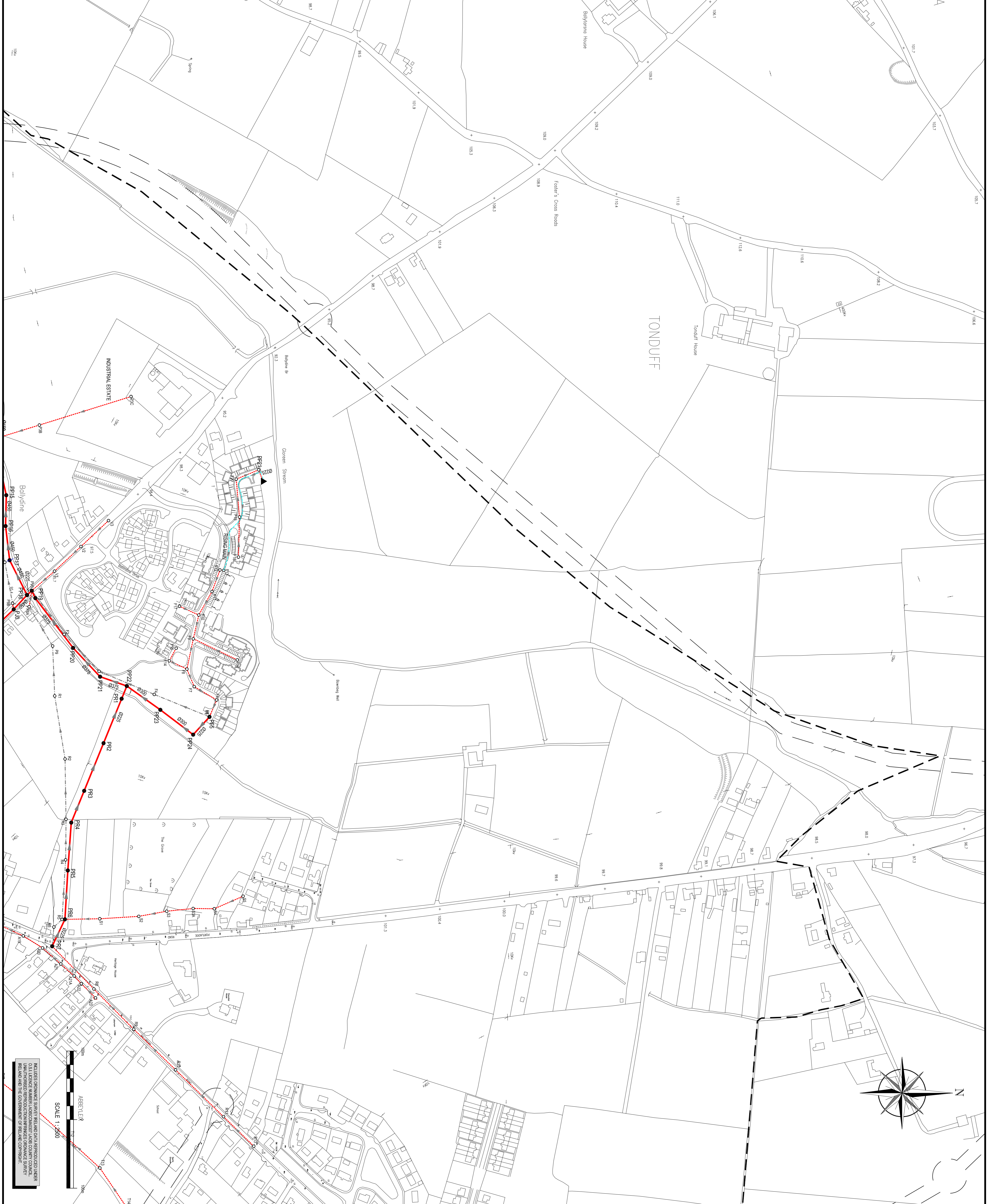
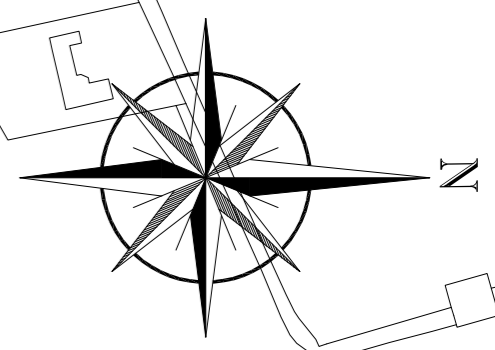
LEGEND

EXISTING NETWORK

- EXISTING FOUL SEWER
- EXISTING FOUL RISING MAIN
- EXISTING PUMP STATION
- EXISTING TREATMENT WORKS SITE
- EXISTING FOUL SEWER TO BE MADE REDUNDANT
- EXISTING BOX CULVERT TO BE MADE REDUNDANT
- EXISTING FOUL RISING MAIN TO BE MADE REDUNDANT

PROPOSED UPGRADING

- PROPOSED FOUL SEWER
- PROPOSED FOUL RISING MAIN
- PROPOSED PUMP STATION
- PROPOSED TREATMENT WORKS SITE
- PROPOSED HYDRAULIC UPGRADE
- PROPOSED CROSS CONNECTION
- DEVELOPMENT BOUNDARY
- INDICATIVE LOCATION AND RESERVATION WIDTH OF FUTURE RELIEF ROAD



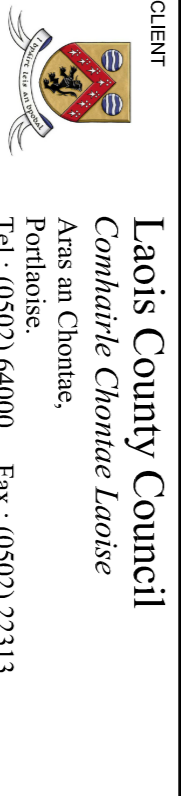
CHECK PRINT

REV	DATE	DESCRIPTION	D	C	A

COPYRIGHT RESERVED. THIS DRAWING IS NOT TO BE USED FOR A PURPOSE OTHER THAN THAT FOR WHICH IT HAS BEEN ISSUED BY NICHOLAS O'DWYER LTD. NOR IS IT TO BE COPIED OR REPRODUCED IN ANY MANNER WITHOUT WRITTEN CONSENT.



Nicholas O'Dwyer
CONSULTING ENGINEERS
Nagore Office Park, Nagore Avenue, Dublin 14
Tel: 01-256 5000 Fax: 01-256 5001 Email: nicholas@nicholasow.com



Laois County Council
Comhairle Chontae Laoise
Aas an Chionna,
Perthuisce,
Tel: (0502) 64000 Fax: (0502) 22313

PROJECT
LAOIS TOWNS AND VILLAGES
WASTEWATER IMPROVEMENT SCHEME

TITLE
ABBETLEIGH
EXISTING AND PROPOSED
FOUL NETWORK PLAN (SHEET 1 OF 4)

SCALES	DRAWN	CHECKED	APPROVED
1:2500	D/Smithers	DATE	DATE

DRAWING No. **20345-B-AX-103**

SCALE 1:2500
ABBETLEIGH

INCLUDES ORIGINATE SURVEY/RELAND DATA REPRODUCED UNDER
LAIOS COUNTY COUNCIL'S PERMISSION AND THE GOVERNMENT OF IRELAND'S
CONSENT. THE DESIGN AND CONSTRUCTION OF THE SCHEME IS THE
SOLE RESPONSIBILITY OF NICHOLAS O'DWYER LTD.