
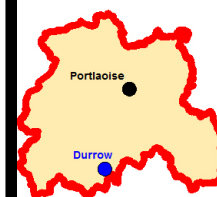
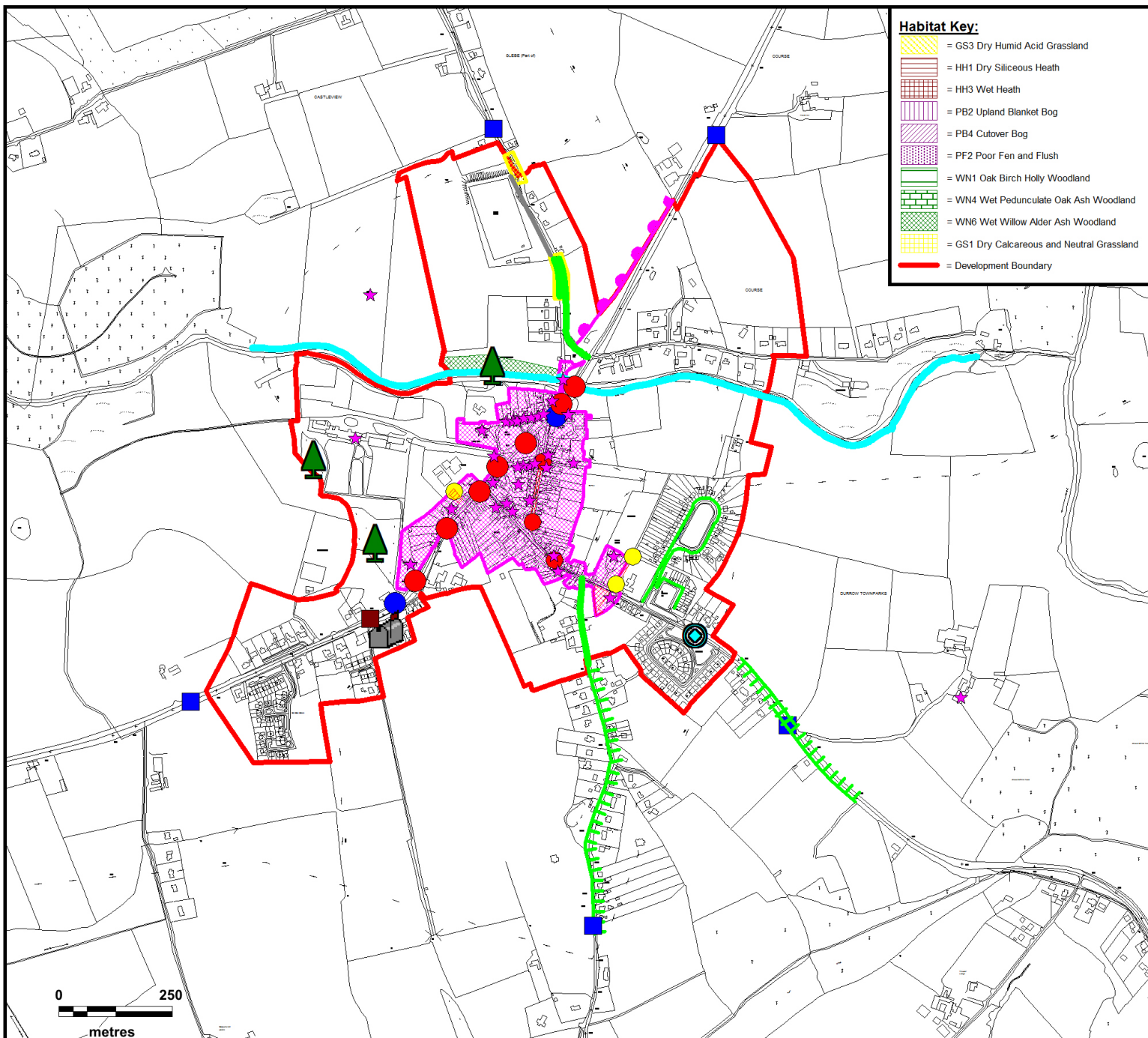


# LAOIS COUNTY COUNCIL COUNTY DEVELOPMENT PLAN 2017-2023



**Habitat Key:**

	= GS3 Dry Humid Acid Grassland
	= HH1 Dry Siliceous Heath
	= HH3 Wet Heath
	= PB2 Upland Blanket Bog
	= PB4 Cutover Bog
	= PF2 Poor Fen and Flush
	= WN1 Oak Birch Holly Woodland
	= WN4 Wet Pedunculate Oak Ash Woodland
	= WN6 Wet Willow Alder Ash Woodland
	= GS1 Dry Calcareous and Neutral Grassland
	= Development Boundary



## Legend

- Welcome Sign
- Protect Tree Stand
- Signage Locations For Recycling
- Recycling Centre Locations
- Play Ground
- Green Area
- Seating & Bins
- Picnic Area
- Protected Structures
- Designate Architectural Conservation Area (ACA)
- Archaeological Zone
- Improve Junction Layout
- New Dublin-Cork Bus Stop
- Traditional Lighting
- New Lighting
- Park and Ride Area
- Re-surface Area Within
- Provide or Improve Footpaths and Public Lighting
- Up Grade and Construct Footpath where necessary
- Provide Walkway on Riversides
- Maintain Stone Wall
- Maintain Natural Boundary
- Development Boundary

## MAP 2.10 - Durrow



**LAOIS COUNTY COUNCIL  
FORWARD PLANNING SECTION**

Drawn: Dermot Dunne	Checked: Donal Kiely	Approved: Angela McEvoy
------------------------	-------------------------	----------------------------

PRODUCED BY LAOIS COUNTY COUNCIL'S FORWARD PLANNING SECTION  
UNDER COPYRIGHT AGREEMENT FROM ORDNANCE SURVEY OF IRELAND  
ALL RIGHTS RESERVED. LICENCE NO. 2017/28/CMA/LAOISCOUNTYCOUNCIL