
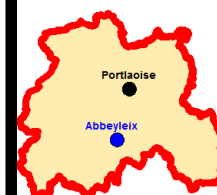
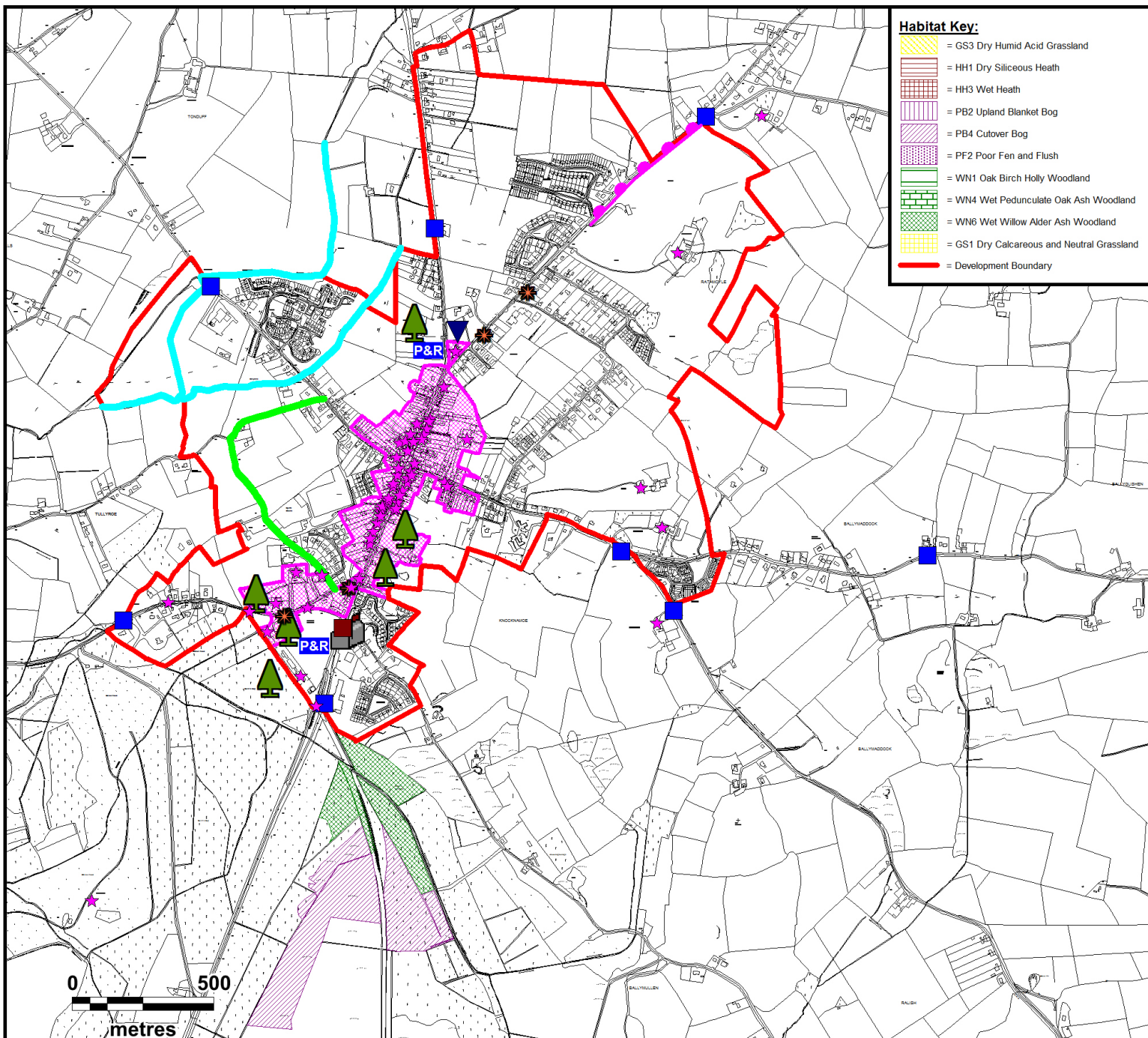


LAOIS COUNTY COUNCIL COUNTY DEVELOPMENT PLAN 2017-2023



Habitat Key:

| | |
|--|--|
| | = GS3 Dry Humid Acid Grassland |
| | = HH1 Dry Siliceous Heath |
| | = HH3 Wet Heath |
| | = PB2 Upland Blanket Bog |
| | = PB4 Cutover Bog |
| | = PF2 Poor Fen and Flush |
| | = WN1 Oak Birch Holly Woodland |
| | = WN4 Wet Pedunculate Oak Ash Woodland |
| | = WN6 Wet Willow Alder Ash Woodland |
| | = GS1 Dry Calcareous and Neutral Grassland |
| | = Development Boundary |



Legend

- Provide or Improve Welcome Signs
- Protect Tree Stand
- Provide or Improve Signage Locations For Recycling
- Maintain Recycling Centre
- Maintain Play Ground
- Green Area
- Provide or Improve Seating & Bins
- Provide or Improve Picnic Areas
- Protected Structures
- Designate Architectural Conservation Area (ACA)
- Archaeological Zone
- Provide Lime Killin Feature
- Provide or Improve School Flashing Lights
- Traditional Lighting
- New Lighting
- Park and Ride Area
- Amenity Area
- Provide or Improve Footpaths and Public Lighting
- Up Grade and Construct Footpath where necessary
- Provide Walkway on Riversides
- Clean Out River
- Maintain Natural Boundary
- Development Boundary

MAP 2.2 - ABBEYLEIX



**LAOIS COUNTY COUNCIL
FORWARD PLANNING SECTION**

| | | |
|------------------------|-------------------------|----------------------------|
| Drawn: Dermot Dunne | Checked: Donal Kiely | Approved: Angela McEvoy |
|------------------------|-------------------------|----------------------------|

PRODUCED BY LAOIS COUNTY COUNCIL'S FORWARD PLANNING SECTION
UNDER COPYRIGHT AGREEMENT FROM ORDNANCE SURVEY OF IRELAND
ALL RIGHTS RESERVED. LICENCE NO. 2017/28/CMLAOISCOUNTYCOUNCIL