
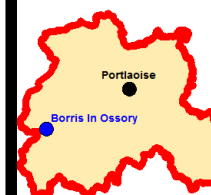


**LAOIS COUNTY COUNCIL  
COUNTY DEVELOPMENT PLAN  
2017-2023**



**Legend**

- Provide or Improve Welcome Signs
- Protect Tree Stand
- Provide or Improve Signage Locations For Recycling
- Maintain Recycling Centre
- Maintain Play Ground
- Green Area
- Provide or Improve Seating & Bins
- Provide or Improve Picnic Areas
- Protected Structures
- Designate Architectural Conservation Area (ACA)
- Archaeological Zone
- Traffic Calming Measures
- Improve Junction Layout
- Provision of Planting
- New Lighting
- Park and Ride Area
- Demarcation of Parking Spaces
- Upgrade Open Space
- Provide or Improve Footpaths and Public Lighting
- Up Grade and Construct Footpath where necessary
- Provide or Improve Pedestrian Crossing
- Clean Out River
- Maintain Natural Boundary
- Development Boundary

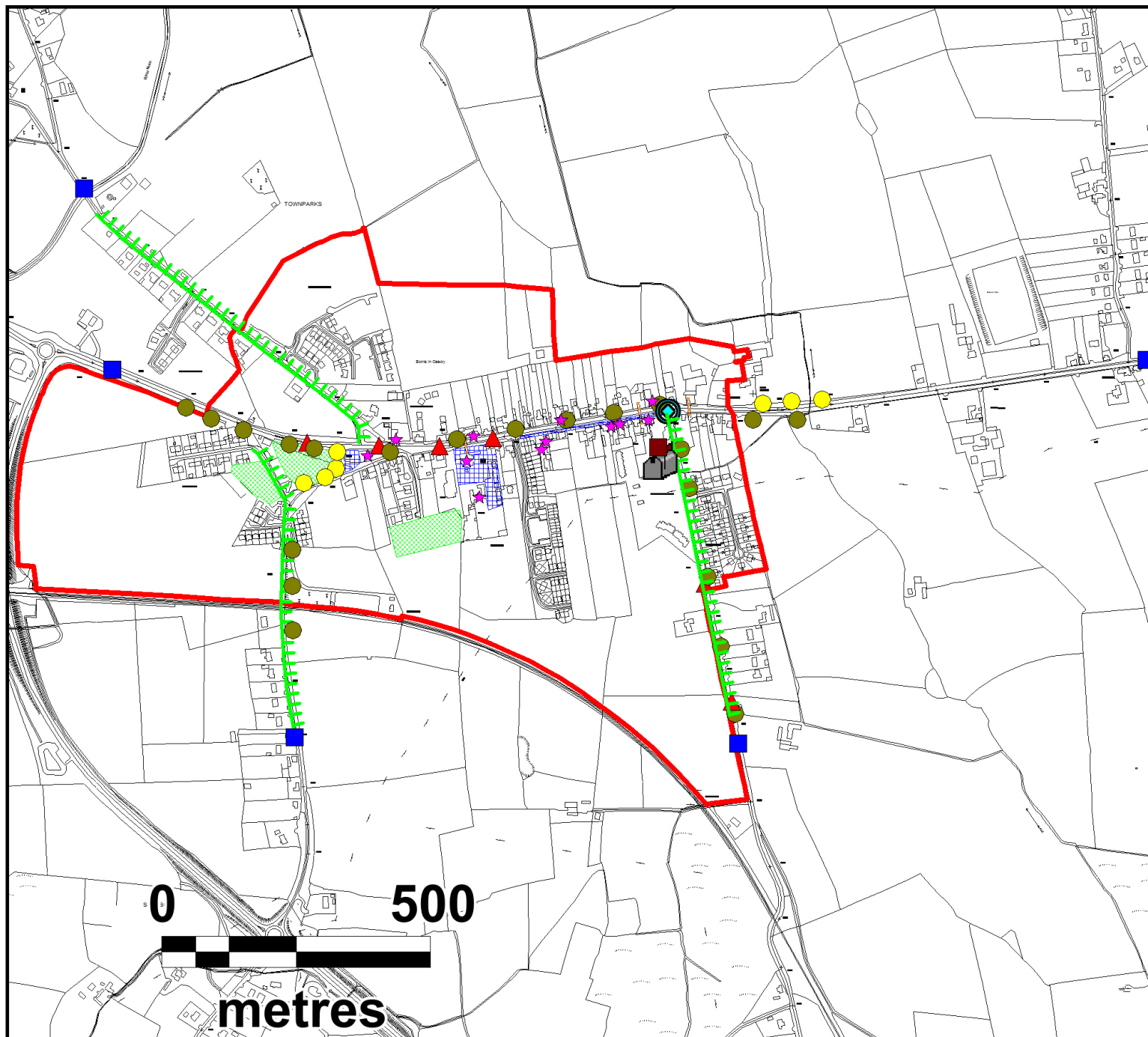
**MAP 2.16 -  
BORRIS IN OSSORY**



**LAOIS COUNTY COUNCIL  
FORWARD PLANNING SECTION**

Drawn: Dermot Dunne	Checked: Donal Kiely	Approved: Angela McEvoy
------------------------	-------------------------	----------------------------

PRODUCED BY LAOIS COUNTY COUNCIL'S FORWARD PLANNING SECTION  
UNDER COPYRIGHT AGREEMENT FROM ORDNANCE SURVEY OF IRELAND  
ALL RIGHTS RESERVED. LICENCE NO. 2017/28/CMA/LAOISCOUNTYCOUNCIL



0 500  
metres