






**MAP 1.6.2 -
COUNTY LAOIS
ROAD NETWORK**


KEY:

 = Portlaoise Transport Node


 = Motorway


 = National Primary Roads

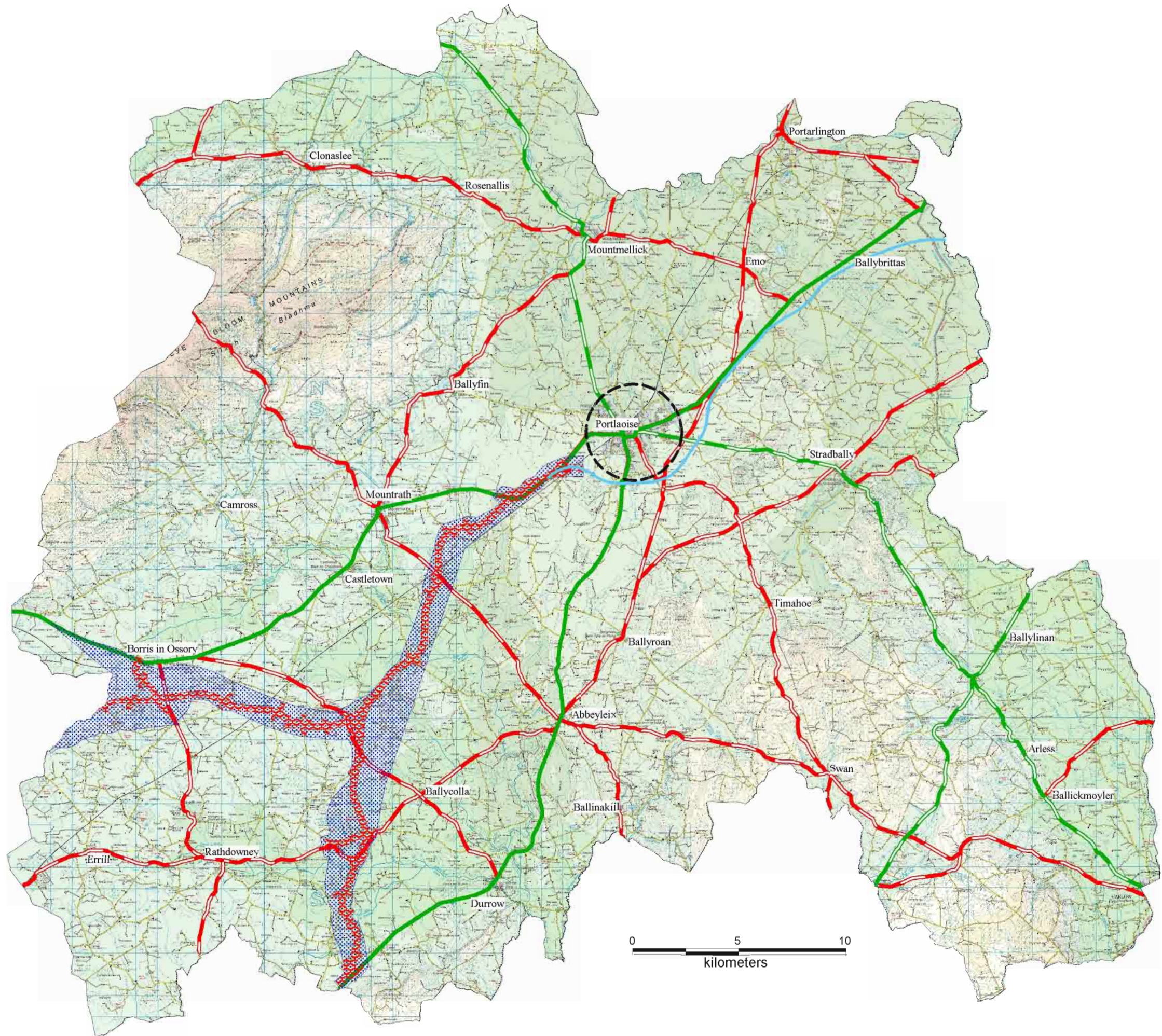
 = National Secondary Roads

 = Regional Roads

M7/ M8 MOTORWAY

 = Proposed route

 = Reserve area



**LAOIS COUNTY COUNCIL
FORWARD PLANNING SECTION**