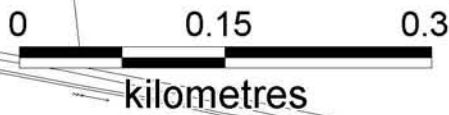
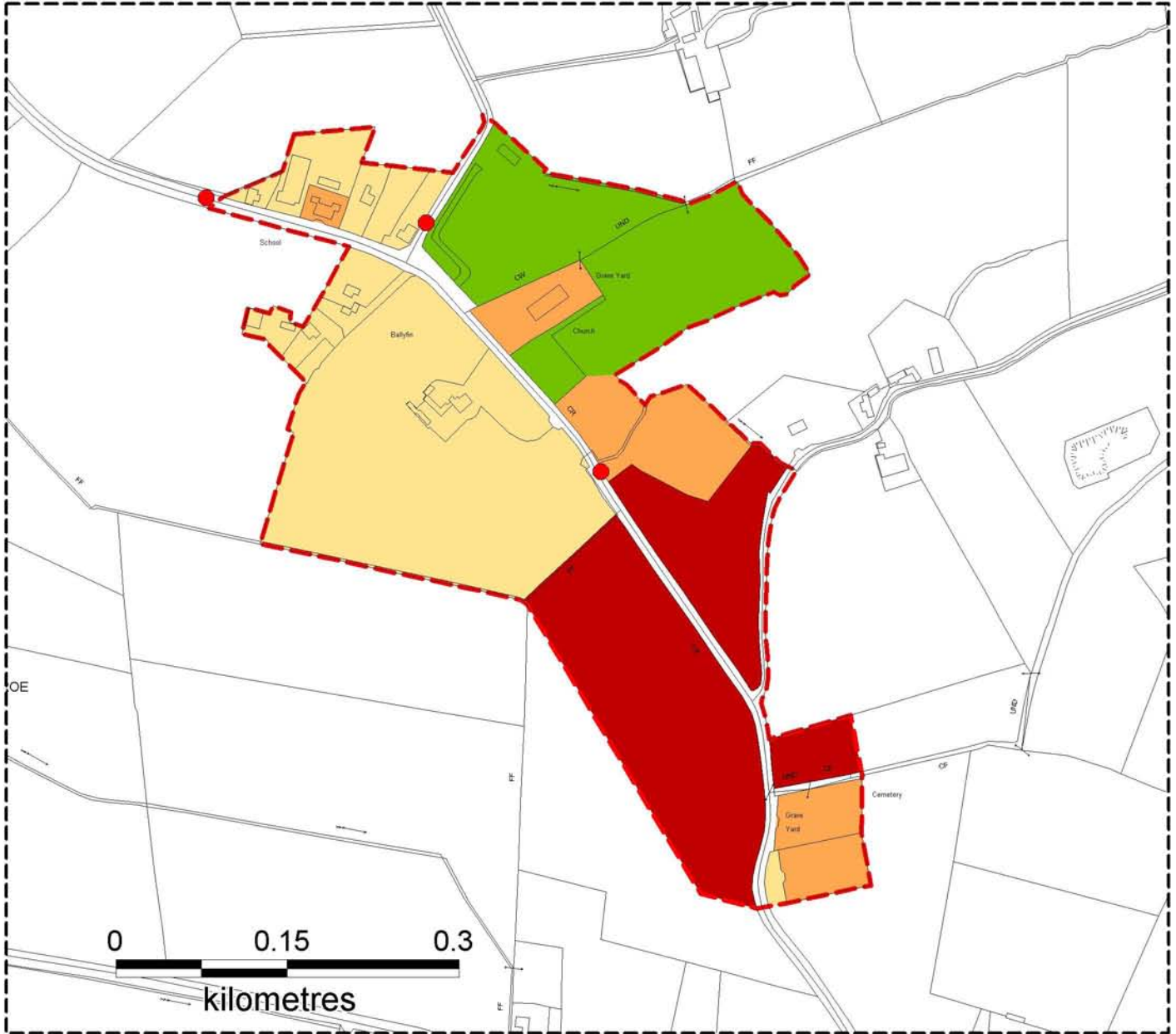

















MAP 2.7- BALLYFIN



KEY:

- | | | |
|----------------------------------------------------------------------------------------------------------|-------------------------------------------------------------------------------------------------------------------------------------------------|------------------------------------------------------------------------------------------------------------------------|
|  = Open space/Amenity |  = Primary Development |  = Extent of Development Boundary |
|  = Existing Settlement |  = Buffer zone For Sewage Treatment Plant or Pumping Station |  = Roads Objectives |
|  = General Business |  = Land Inside the Special Area of Conservation Boundary |  = Roads Objectives buffer zone |
|  = Institutional | |  = 60km/h speed limit |
|  = Industrial | |  = 50km/h speed limit |

