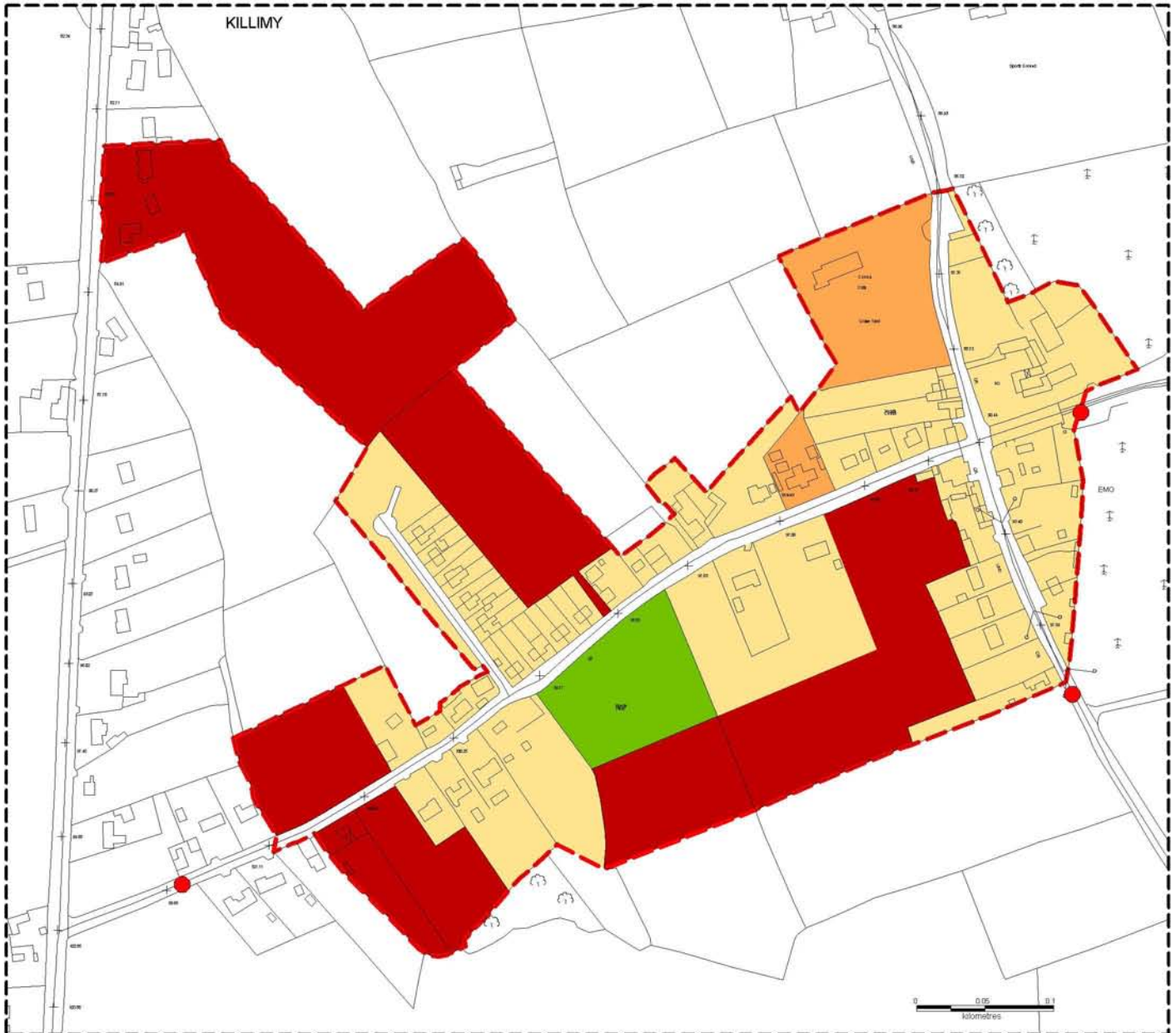

















MAP 2.18- EMO



KEY:

- |  |                       |   |   |   |                                  |
|--|-----------------------|---|---|---|----------------------------------|
|  | = Open space/Amenity  |  | = Primary Development                                       |  | = Extent of Development Boundary |
|  | = Existing Settlement |  | = Buffer zone For Sewage Treatment Plant or Pumping Station |  | = Roads Objectives               |
|  | = General Business    |  | = Land Inside the Special Area of Conservation Boundary     |  | = Roads Objectives buffer zone   |
|  | = Institutional       |   |   |  | = 60km/h speed limit             |
|  | = Industrial          |   |   |  | = 50km/h speed limit             |

