












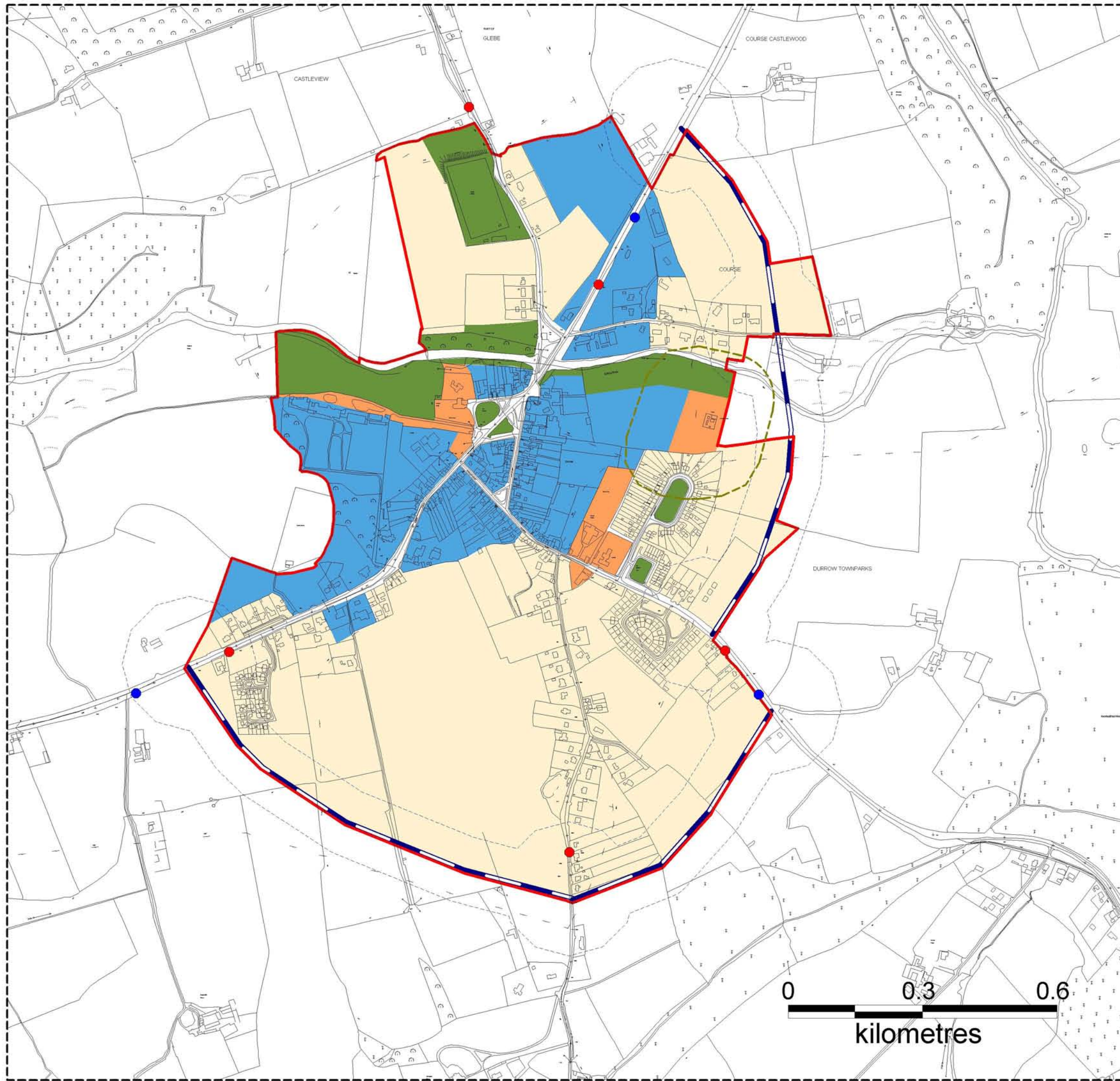
LAOIS COUNTY COUNCIL COUNTY DEVELOPMENT PLAN



MAP 2.17 - DURROW

KEY:

-  = Open space/ Amenity
-  = Residential
-  = General Business
-  = Institutional
-  = Industrial
-  = Land Inside The Special Area of Conservation
-  = Roads Objectives
-  = Roads Objectives buffer zone
-  = Buffer zone For Sewage Treatment Plant
-  = Extent of Development Boundary
-  = 80km/h speed limit
-  = 60km/h speed limit
-  = 50km/h speed limit



**LAOIS COUNTY COUNCIL
FORWARD PLANNING SECTION**