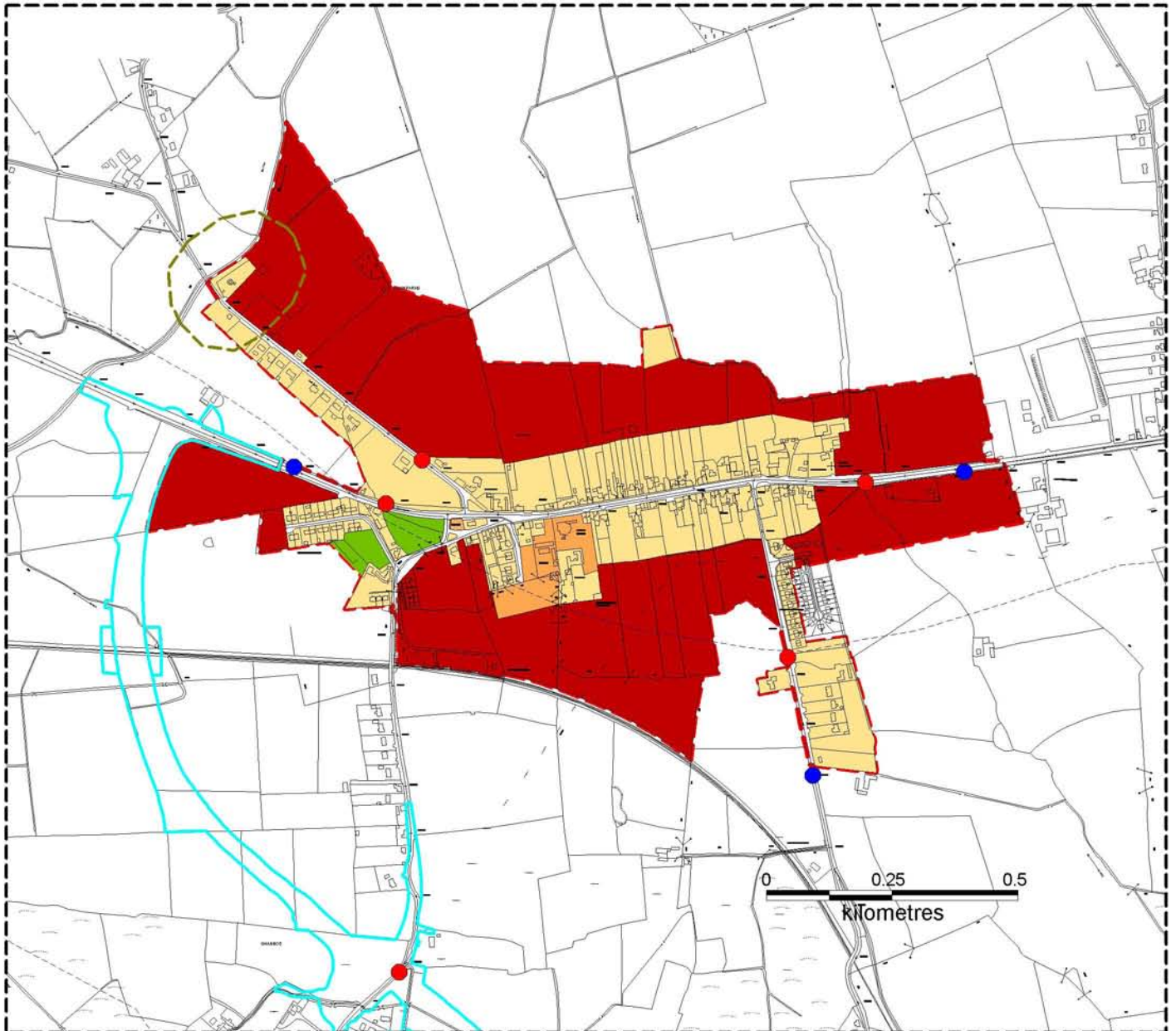

















MAP 2.10- BORRIS IN OSSORY



KEY:

- | | | | | | |
|--|-----------------------|---|---|---|----------------------------------|
|  | = Open space/Amenity |  | = Primary Development |  | = Extent of Development Boundary |
|  | = Existing Settlement |  | = Buffer zone For Sewage Treatment Plant or Pumping Station |  | = Roads Objectives |
|  | = General Business |  | = Land Inside the Special Area of Conservation Boundary |  | = Roads Objectives buffer zone |
|  | = Institutional | | |  | = 60km/h speed limit |
|  | = Industrial | | |  | = 50km/h speed limit |

